

Air4EU

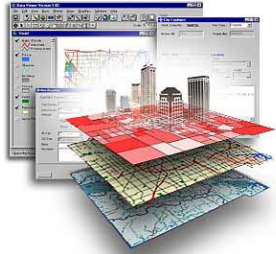
Air quality mapping tool

Air4EU final conference, 10th November, Prague



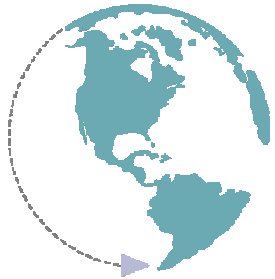
Agnes Dudek, Robert Iogna and Bruce Denby
Norwegian Institute for Air Research

Goals to achieve



Produce a web based GIS mapping tool to show air quality data fields for all scales from European to regional to urban to street scale

The mapping tool should be accessible in a friendly and coordinated manner



Will show results from Air4EU case studies and contribution from other cities or research institute

The mapping tool should be consider to have a future beyond this project and be generally applicable to a wide range of maps and geographical regions








Air quality mapping for Europe

www.air4eumaps.info

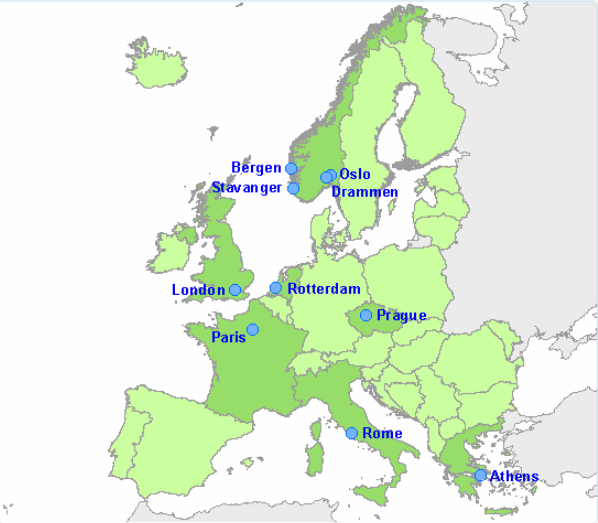
Air4EU Air Quality Mapping For Europe
A product of Air4EU

Developed by NILU
The Norwegian Institute for Air Research



 Mapping Room  Information  Contact us  Home

Air4EU Mapping Tool



The Air4EU air quality mapping tool allows maps of air quality to be shown for a wide variety of pollutants and all spatial scales using an interactive GIS system.

The maps available include case studies carried out within the European 6th framework project [Air4EU](#) as well as other contributed assessment maps.

Through this tool maps on all scales and from different regions can be selected, visualized and compared in an homogenous and interaction fashion.

**Go to the "Mapping Room" to select maps
or click on a city to select and view maps**